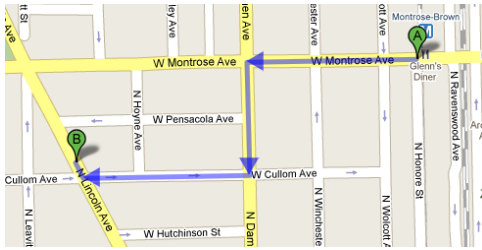


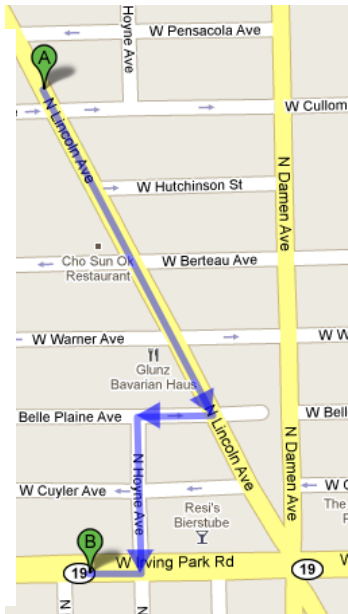
Urban Knaves of Grain

15th Annual Train Crawl: February 13

12:50-2:20
lunch stop:
Bad Apple
 4300 N. Lincoln
Brown Line from Clark/Lake to Montrose. Walk 0.5 mi west and south to Lincoln.



2:50-3:50:
Laschet's Inn
 2119 W. Irving Park Rd.
Walk 0.5 mi south on Lincoln, Belle Plaine, and Hoyne to Irving Park.



If time permits, stop at Half Acre Brewery's tasting room at 4257 N. Lincoln.

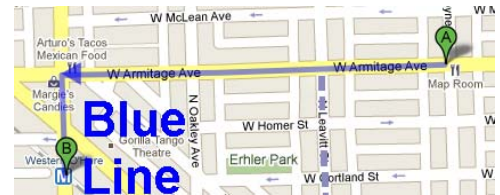
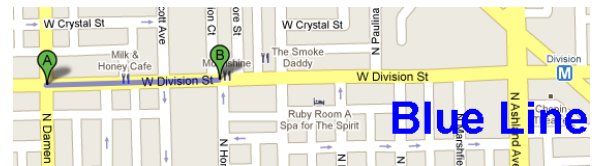
After Laschet's, walk 3 blocks east on Irving Park to Damen Ave. (NW corner, stop #8826) to catch the southbound 50-Damen bus at 3:59pm. The 50-Damen bus runs every 15 minutes.

10:10-11:30 optional last stop: Moonshine (new brewpub)
 1824 W. Division
50-Damen bus to Division (1200N), walk 0.2 mi east.

Moonshine to Metra at 11:30pm:
 Walk 0.3 mi east to Blue Line at Division/Milwaukee. Take 11:51 Blue Line train to Clinton (14 minutes). Walk 0.3 mi north on Clinton St. to Union Station, or 0.5 mi north to Ogilvie. Last train is 12:40am on both Metra lines.



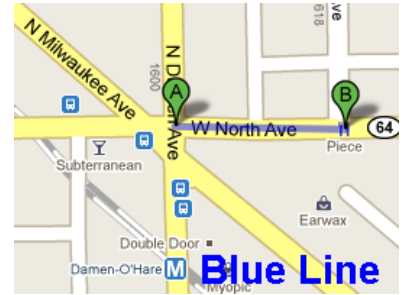
Map Room to Metra at 9:40pm:
 Walk west on Armitage to Western, then 1 block south to Blue Line Western, 0.5 mi total. Take 9:58 Blue Line train to Clinton (17 minutes). Walk 0.3 mi north on Clinton St. to Union Station, or 0.5 mi north to Ogilvie. Trains are 10:40pm on both Metra lines.



4:10-5:25: Village Tap
 2055 W. Roscoe
50-Damen bus to Roscoe (3400N). Returning, go back to same stop (#8833) and take 50-Damen southbound at 5:36.



5:55-7:40 dinner stop:
Piece (brewpub)
 1927 W. North Ave.
50-Damen bus to North/Milwaukee (1600 N), walk 2 blocks east. Returning, go back to SE corner of Damen (stop #8929) and take the 50-Damen northbound. Or just walk to Map Room: NW on Milwaukee, right on Hoyne, 0.7 mi total.



8:00-9:40 Map Room
 Armitage & Hoyne
50-Damen bus to Armitage (2000N), walk 0.1 mi west. Returning, backtrack to NW corner of Damen (stop #8844) and take the 50-Damen southbound at 9:58...



Cost: \$5.75 for a CTA 1-day pass; also \$7 for a Metra weekend pass if using Metra.
Starting on Metra: **BNSF riders:** take the train arriving 11:42 at Union Station. **UP-West riders:** take the train arriving 11:46 at Ogilvie Station.
Purchase CTA 1-day passes at the CVS store at 130 S. Canal St. at Adams, ½ block west of the Adams St. exit from Union Station, or at the CVS at 400 W. Madison St., ½ block east of Ogilvie Station, at many other CVS and Walgreens in the city, or by mail (allow 10 days) at: <http://faremedia.chicago-card.com/store/main.aspx?DepartmentId=34>
Getting on the CTA: from Ogilvie or Union Station, walk 3 blocks east to the "E1" stations at Washington or Quincy. Take an Orange Line train to Clark/Lake, then switch to a Brown Line Train; or just start off with the Brown Line and take it all the way around the Loop.
Use CTA Bus Tracker: text "ctabus 8833 rt50" to 41411 for next two arrivals of the 50-Damen bus at stop #8833.